

境界確定図

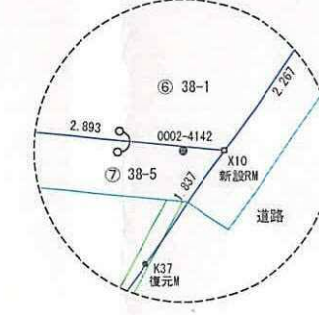
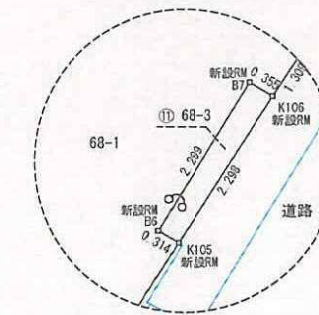
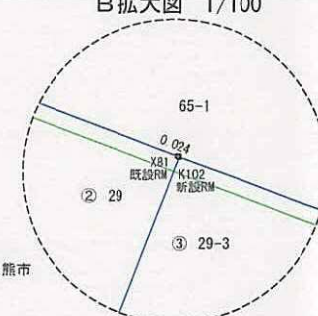

1. 平面図 S=1/750

B拡大図 1/100

C拡大図 1/100

A拡大図 1/100

D拡大図 1/100



点名	X座標	Y座標
T1	500.000	500.000
T3	368.077	416.450
T6	543.102	372.901
0002-4142	453.208	460.832
0002-4143	416.046	367.734
0002-4144	485.284	370.576

筆界点	境界標の種類
□	石杭
□	金属標
田	コンクリート杭
⊗	プラスチック杭
⊗	金属錐
○	木杭
⊙	刻印
▽	ペンキ塗印
◎	道路中心点
⊕	基準点

測量年月日 平成 30 年 9 月 26 日
 資格 登録番号 第 1699 号
 氏名 土地家屋調査士 平野 高光
 所在地 浜松市浜北区西美園 1510 番地の 1
 エクセル 21 103 号
 TEL 053-443-8570

筆界標略号 S...石杭, C...コンクリート杭, P...プラスチック杭, R...金属錐, M...刻印, RM...金属標 (単位:m)

座標求積表

地番	① 6-1				
NO	Xn	Yn	Yn+1-Yn-1	Xn · (Yn+1-Yn-1)	
K35	478.543	370.933	-69.683	-33346.311869	
K16	440.814	369.392	12.410	5470.501740	
X237	435.199	383.343	6.984	3039.429816	
X129	408.975	376.376	-5.485	-2243.227875	
K9	408.162	377.858	9.196	3753.457752	
K10	403.927	385.572	17.531	7081.244237	
K11	398.537	395.389	13.148	5239.964476	
K12	396.708	398.720	17.532	6955.084656	
K13	388.911	412.921	16.655	6477.312705	
X128	387.564	415.375	13.671	5298.387444	
K14	391.056	426.592	13.268	5188.531008	
K25	394.156	428.643	10.465	4124.842540	
K30	411.923	437.057	-12.196	-5023.812908	
K32	421.005	416.447	-6.390	-2690.221950	
K31	444.231	430.667	22.628	10052.059068	
K76	457.382	439.075	-59.734	-27321.256388	
合計				-7944.015548	
合計面積				3972.007740	
地積				3972.00	㎡

地番	② 29				
NO	Xn	Yn	Yn+1-Yn-1	Xn · (Yn+1-Yn-1)	
X294	544.339	373.616	-34.037	-18527.666543	
K100	496.138	371.650	72.071	35757.161798	
K103	467.807	445.687	76.110	35604.790770	
K104	471.075	447.760	19.886	9367.797450	
K102	517.572	465.573	17.790	9207.605880	
X81	517.580	465.550	-23.619	-12224.722020	
K1	526.556	441.954	-34.526	-18179.872456	
X324	530.651	431.024	-27.379	-14528.693729	
X350	536.714	414.575	-25.337	-13598.722618	
K55	539.552	405.687	-40.959	-22099.510368	
合計				-9221.831836	
合計面積				4610.9159180	
地積				4610.91	㎡

体育館敷地

地番	③ 29-3				
NO	Xn	Yn	Yn+1-Yn-1	Xn · (Yn+1-Yn-1)	
K102	517.572	465.573	-26.942	-13944.424824	
K104	471.075	447.760	-16.258	-7658.737350	
K75	473.526	449.315	16.431	7780.505706	
K74	495.454	464.191	22.570	11182.396780	
K73	505.780	471.885	6.000	3034.680000	
K86	506.489	470.191	2.817	1426.779513	
K57	514.101	474.702	-4.618	-2374.118418	
合計				-552.918593	
合計面積				276.4592965	
地積				276.45	㎡

地番	④ 29-4				
NO	Xn	Yn	Yn+1-Yn-1	Xn · (Yn+1-Yn-1)	
K100	496.138	371.650	-74.754	-37088.300052	
K35	478.543	370.933	67.425	32265.761775	
K76	457.382	439.075	74.754	34191.134028	
K103	467.807	445.687	-67.425	-31541.886975	
合計				-2173.291224	
合計面積				1086.6456120	
地積				1086.64	㎡

地番	⑤ 37-1				
NO	Xn	Yn	Yn+1-Yn-1	Xn · (Yn+1-Yn-1)	
K31	444.231	430.667	-24.349	-10816.580619	
K32	421.005	416.447	6.390	2690.221950	
K30	411.923	437.057	23.268	9584.624364	
K29	417.534	439.715	8.678	3623.360052	
K28	430.238	445.735	6.430	2766.430340	
X98	431.104	446.145	3.436	1481.273344	
K27	436.584	449.171	-5.349	-2335.287816	
K33	438.815	440.796	-18.504	-8119.832760	
合計				-1125.791145	
合計面積				562.8955725	
地積				562.89	㎡

地番	⑥ 38-1				
NO	Xn	Yn	Yn+1-Yn-1	Xn · (Yn+1-Yn-1)	
K76	457.382	439.075	-22.477	-10280.575214	
K31	444.231	430.667	1.721	764.521551	
K33	438.815	440.796	18.504	8119.832760	
K27	436.584	449.171	17.700	7727.536800	
X99	453.475	458.496	12.207	5535.569325	
X10	453.215	461.378	4.191	1899.424065	
K38	455.066	462.687	12.091	5502.203006	
K87	470.322	473.469	21.679	10196.110638	
K82	485.740	484.366	2.483	1206.092420	
K79	491.042	475.952	-24.909	-12231.365178	
K78	465.313	459.457	-22.808	-10612.858904	
K77	450.233	453.144	-20.382	-9176.649006	
合計				-1350.157737	
合計面積				675.0788685	
地積				675.07	㎡

地番	⑦ 38-5				
NO	Xn	Yn	Yn+1-Yn-1	Xn · (Yn+1-Yn-1)	
X99	453.475	458.496	-12.207	-5535.569325	
K27	436.584	449.171	-8.379	-3658.137336	
K34	436.082	450.117	3.495	1524.106590	
K36	440.956	452.666	10.201	4498.192156	
K37	451.714	460.318	8.712	3935.332368	
X10	453.215	461.378	-1.822	-825.757730	
合計				-61.833277	
合計面積				30.9166385	
地積				30.91	㎡

道路敷地

地番	⑧ 49-1				
NO	Xn	Yn	Yn+1-Yn-1	Xn · (Yn+1-Yn-1)	
K73	505.780	471.885	-16.799	-8496.598220	
K74	495.454	464.191	-22.570	-11182.396780	
K75	473.526	449.315	-16.431	-7780.505706	
K104	471.075	447.760	-2.912	-1371.770400	
K101	467.533	446.403	-2.073	-969.195909	
K103	467.807	445.687	-7.328	-3428.089696	
K76	457.382	439.075	7.457	3410.697574	
K77	450.233	453.144	20.382	9176.649006	
K78	465.313	459.457	22.808	10612.858904	
K79	491.042	475.952	21.533	10573.607386	
K80	498.548	480.990	-4.067	-2027.594716	
合計				-1482.338557	
合計面積				741.1692785	
地積				741.16	㎡

地番	⑨ 49-2				
NO	Xn	Yn	Yn+1-Yn-1	Xn · (Yn+1-Yn-1)	
K104	471.075	447.760	-0.716	-337.289700	
K103	467.807	445.687	-1.357	-634.814099	
K101	467.533	446.403	2.073	969.195909	
合計				-2.907890	
合計面積				1.4539450	
地積				1.45	㎡

体育館敷地

地番	⑩ 68-1				
NO	Xn	Yn	Yn+1-Yn-1	Xn · (Yn+1-Yn-1)	
K88	513.281	476.200	-25.248	-12959.318688	
K73	505.780	471.885	4.790	2422.686200	
K80	498.548	480.990	4.067	2027.594716	
K79	491.042	475.952	3.376	1657.757792	
K82	485.740	484.366	8.905	4325.514700	
K83	486.434	484.857	8.113	3946.439042	
K84	497.211	492.479	10.333	5137.681263	
K105	501.453	495.190	2.442	1224.548226	
B6	501.615	494.921	0.934	468.508410	
B7	503.575	496.124	1.507	758.887525	
K106	503.390	496.428	1.009	507.920510	
X65	504.493	497.133	-20.228	-10204.884404	
合計				-686.664708	
合計面積				343.3323540	
地積				343.33	㎡

地番	⑪ 68-3				
NO	Xn	Yn	Yn+1-Yn-1	Xn · (Yn+1-Yn-1)	
B7	503.575	496.124	-1.507	-758.887525	
B6	501.615	494.921	-0.934	-468.508410	
K105	501.453	495.190	1.507	755.689671	
K106	503.390	496.428	0.934	470.166260	
合計				-1.540004	
合計面積				0.7700020	
地積				0.77	㎡

道路敷地

地番	⑫ 68-4				
NO	Xn	Yn	Yn+1-Yn-1	Xn · (Yn+1-Yn-1)	
K57	514.101	474.702	-6.009	-3089.232909	
K86	506.489	470.191	-2.817	-1426.779513	
K73	505.780	471.885	6.009	3039.232020	
K88	513.281	476.200	2.817	1445.912577	
合計				-30.867825	
合計面積				15.4339125	
地積				15.43	㎡

地番	⑬ 28-19				
NO	Xn	Yn	Yn+1-Yn-1	Xn · (Yn+1-Yn-1)	
K20	480.394	350.014	-19.699	-9463.281406	
X248	439.813	342.982	-5.255	-2311.217315	
K21	439.479	344.759	18.291	8038.510389	
X195	436.375	361.273	16.542	7218.515250	
K108	437.229	361.301	-0.076	-33.229404	
K107	437.233	361.197	0.324	141.663492	
K109	447.124	361.625	1.484	663.532016	
K18	479.346	362.681	-11.611	-5565.686406	
合計				-1311.193384	
合計面積				655.5966920	
地積				655.59	㎡

地番	⑭ 28-23				
NO	Xn	Yn	Yn+1-Yn-1	Xn · (Yn+1-Yn-1)	
K109	447.124	361.625	-0.104	-46.500896	
K107	437.233	361.197	-0.324	-141.663492	
K108	437.229	361.301	0.428	187.134012	
合計				-1.030376	
合計面積				0.5151880	
地積				0.51	㎡

道路敷地

地番	⑮ 28-20				
NO	Xn	Yn	Yn+1-Yn-1	Xn · (Yn+1-Yn-1)	
K17	491.174	351.881	-13.022	-6396.067828	
K20	480.394	350.014	10.800	5188.255200	
K18	479.346	362.681	13.022	6242.043612	
X229	490.207	363.036	-10.800	-5294.235600	
合計				-260.004616	
合計面積				130.0023080	
地積				130.00	㎡

地番	⑯ 330-2				
NO	Xn	Yn	Yn+1-Yn-1	Xn · (Yn+1-Yn-1)	
K19	480.993	342.761	-13.249	-6372.676257	
X247	441.653	336.765	0.221	97.605313	
X248	439.813	342.982	13.249	5827.082437	
K20	480.394	350.014	-0.221	-106.167074	
合計				-554.155581	
合計面積				277.0777905	
地積				277.07	㎡

地番	⑰ 332-2				
NO	Xn	Yn	Yn+1-Yn-1		